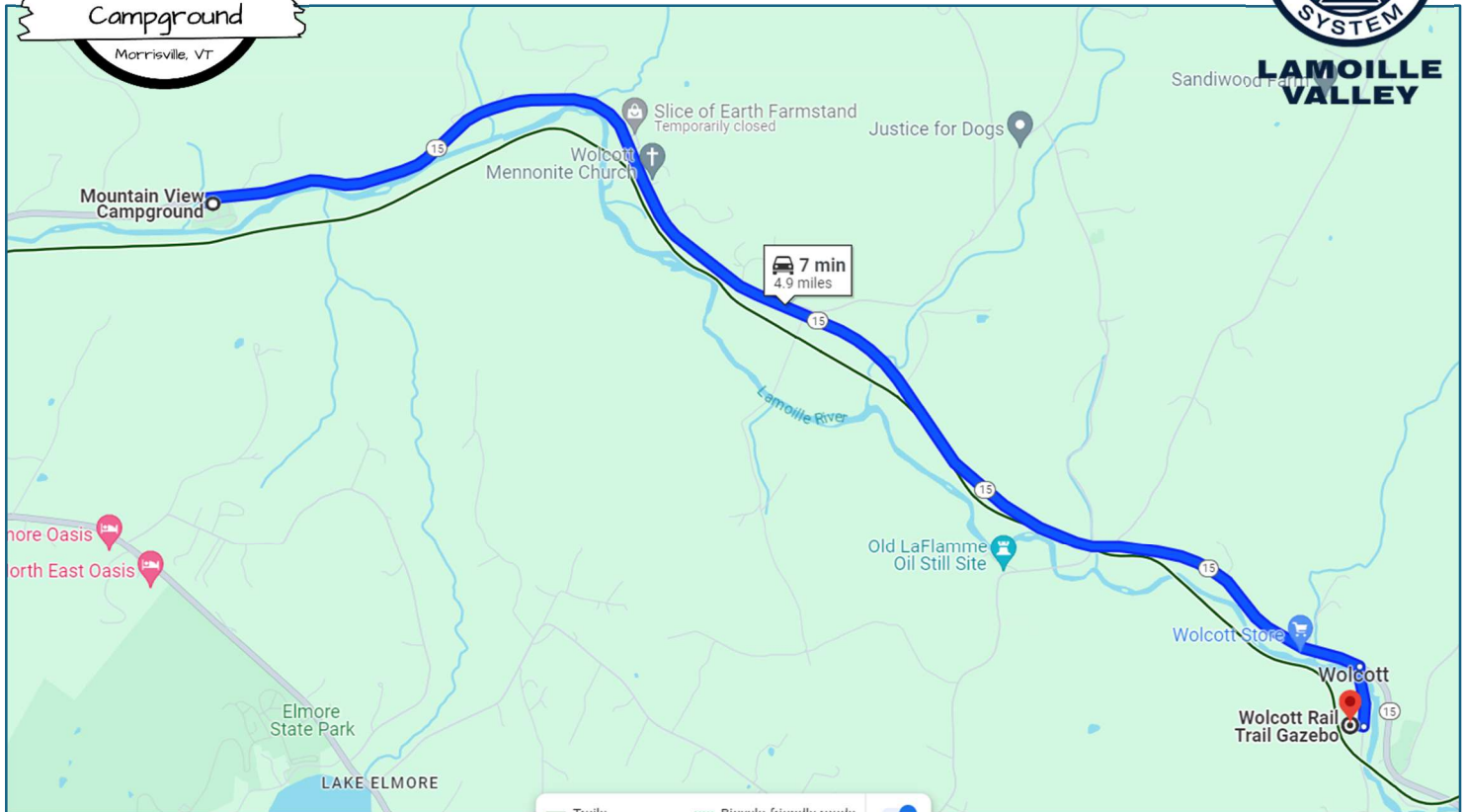


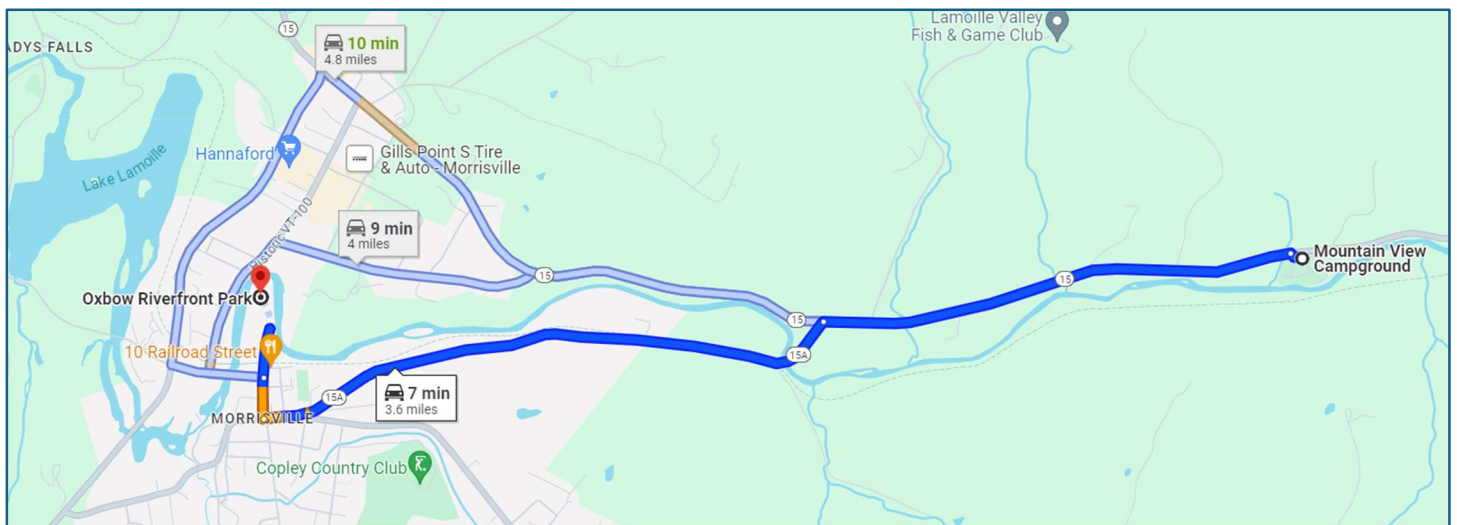


## Driving to the Lamoille Valley Rail Trail from Campground



**EAST - Wolcott:** Turn RIGHT onto Route 15 heading East to Wolcott. Turn RIGHT on School Street, then RIGHT on Railroad Street. Trail parking area is located on the left near a small pavilion.

**Distance: 4.9 miles, 7 min drive**

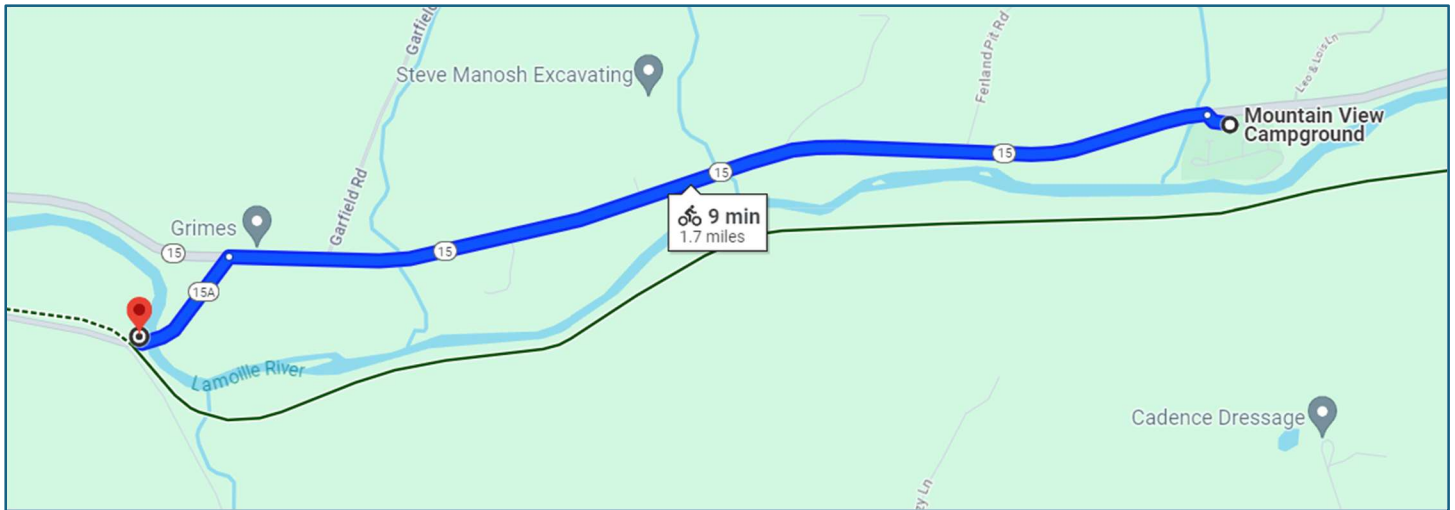


**WEST - Morrisville:** Turn LEFT onto Route 15. Turn LEFT onto Route 15A. Turn RIGHT at the flashing stoplight (Portland Street). Continue to where this road ends at a large parking lot for Oxbow Park.

**Distance: 3.6 miles, 7 min drive**

## **Riding a Bike from Campground to the Lamoille Valley Rail Trail:**

***For those comfortable with road biking, Route 15 is a busy road***



**WEST at the ROUTE 15A TRAIL INTERSECTION:** Turn LEFT onto Route 15 heading West toward Morrisville. Turn LEFT onto 15A. Join the trail in either direction after crossing the bridge

**Distance: 1.7 miles**



**EAST at CORELY ROAD TRAIL INTERSECTION:** Turn RIGHT onto Route 15 heading East. Take the first RIGHT onto Corley Road and join the trail.

**Distance: 2.5 miles**

**[www.railtrails.vermont.gov/trails/lamoille-valley-rail-trail/](http://www.railtrails.vermont.gov/trails/lamoille-valley-rail-trail/) for maps & information.**

**[www.lamoillevalleybiketours.com](http://www.lamoillevalleybiketours.com) for trail shuttle information.**